

grow. play. live.



pleasant hill


CITY OF PLEASANT HILL, IOWA ZONING MAP

Community Development Department
5160 Maple Drive, Suite A
Pleasant Hill, IA 50327
Tel (515) 309-9461 Fax (515) 309-9458
www.ci.pleasant-hill.ia.us

DISCLAIMER
















This Zoning Map is provided for informational purposes "as is" without warranties of any kind either express or implied or any representation of accuracy, timeliness or completeness. This map is dynamic and is subject to change. To obtain an official zoning determination or to see the Official Zoning Map of Pleasant Hill, contact the Community Development Department. For questions regarding parcel ownership and legal descriptions, please contact the Polk County Auditor.

The City of Pleasant Hill does not guarantee the content of the information contained on its web pages. The City of Pleasant Hill assumes no liability for any damages or loss of any kind that might arise from the use of or inability to use the City's website and/or materials contained on it. The City also retains the right to change any content on its website without notice.



0 0.5 1 Miles

Zoning Districts

- | | | |
|---|--|--|
|  R1-90 Residential Single Family |  R-5 Mobile Home Park |  I-1 Limited Industrial |
|  R-2 Residential Multiple Family |  C-1 Local Commercial |  I-2 Light Industrial |
|  R-3 Townhome Row Dwelling |  C-2 General Commercial / Highway Service |  I-3 Heavy Industrial |
|  R-3A Apartment Condominium |  C-3 Planned Commercial |  U-1 Floodplain |
|  R-4 Planned Unit Development |  C-4 Planned Office Park |  A-1 Agricultural |

